











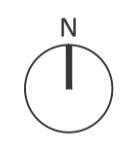
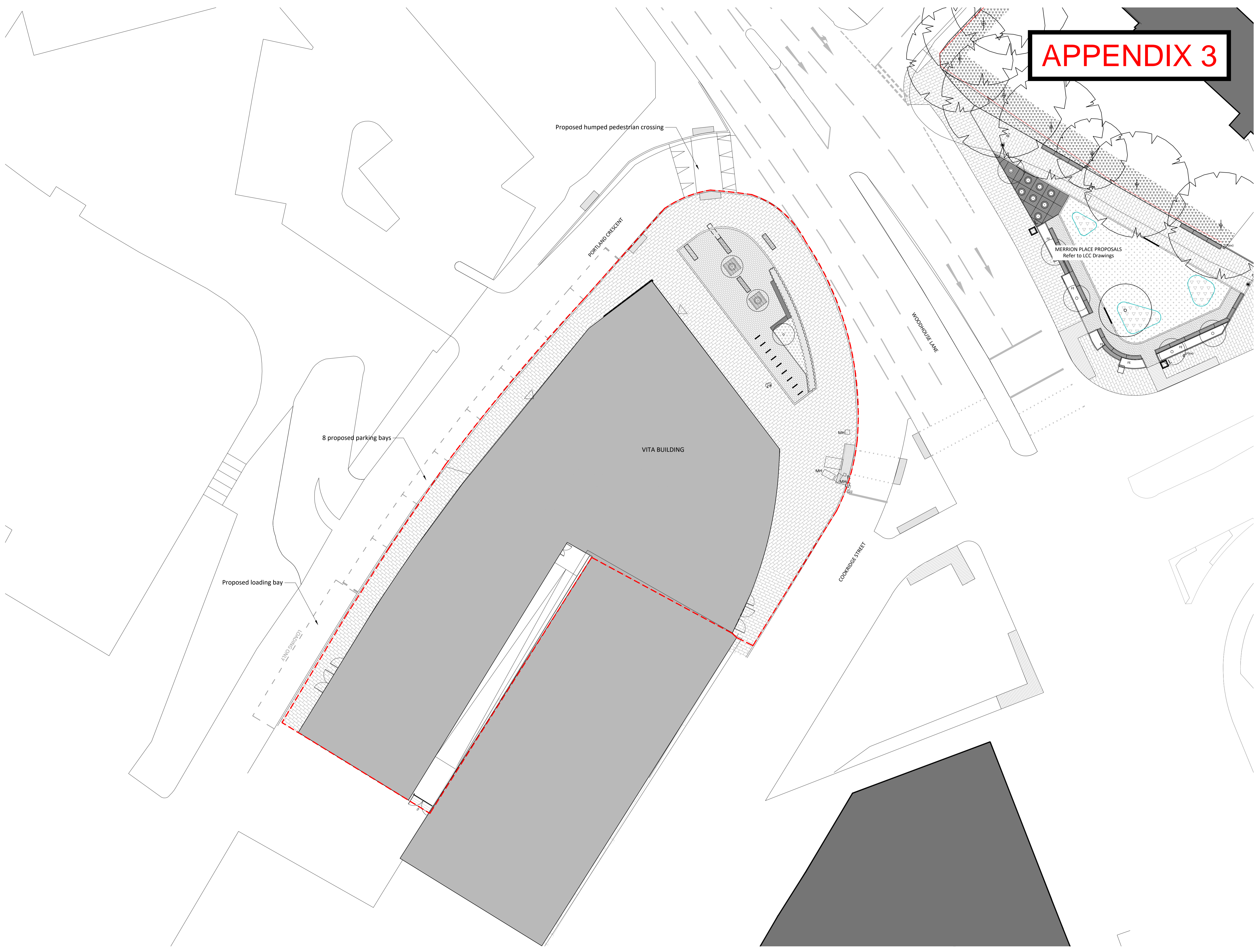


APPENDIX 3

Notes
 All dimensions in mm, unless otherwise stated.
 All information outside red line boundary shown for contextual purpose only

- Key**
-  Proposed VITA building
 -  Paving type 1 to LCC highways adoptible standard
 -  Paving type 2 to LCC highways adoptible standard
 -  Proposed tactile paving to crossings
 -  Proposed kerbs
Upstand to highway edge, flush between paving areas
 -  Proposed bench
 -  Proposed bike stands
 -  Proposed wind baffles
Refer to architect's details
 -  Proposed trees in hard landscape
Bespoke tree grilles to match tree grilles in Merrion Place
 -  Proposed trees in soft landscape
 -  Proposed hedge planting to match hedge planting in Merrion Place
 -  Proposed shrub/herbaceous planting



Date	Drawn	Description of revision	Revision	Checked
29.08.18	PL	Design development	P03	GD
14.02.18	RB	Planning issue	P02	GD
11.01.18	RB	Planning issue	P01	GD

re-form
 landscape architecture

Tower Works, Globe Road,
 Leeds LS11 5QG
 T: +44 (0)113 245 4695
 E: info@re-formlandscape.com
 W: re-formlandscape.com

Project
 WOODHOUSE LANE, LEEDS
 RF17-488

Document title
 CONTEXT PLAN

Client
 SELECT PROPERTY

Drawn by	Drawn date	Checked by	Checked date
RB	13.12.2017	GD	13.12.2017

Drawing number
 RFM-XX-00-DR-L-0002

Status **Revision**
 S4 P03

© re-form landscape architecture

